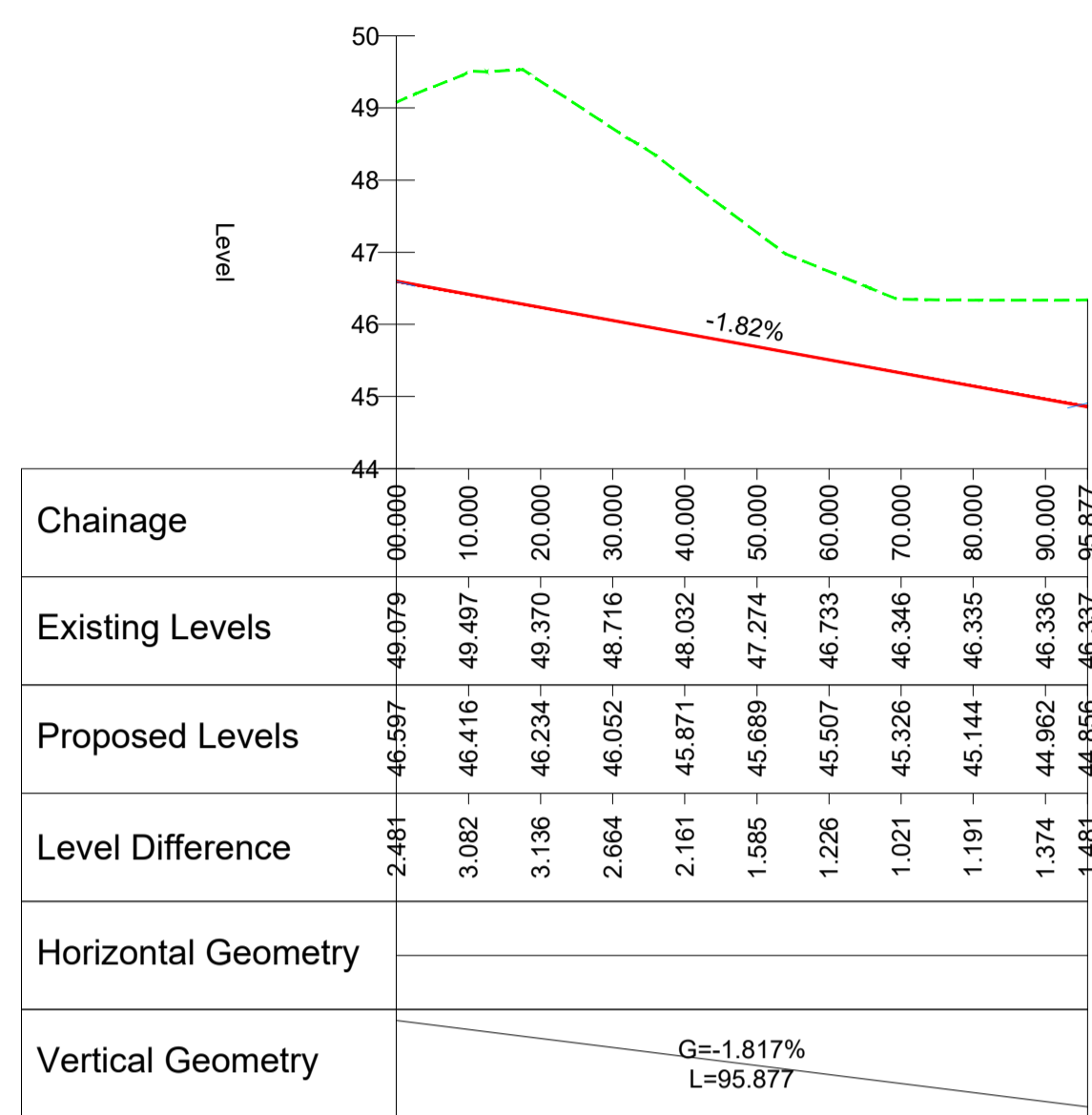
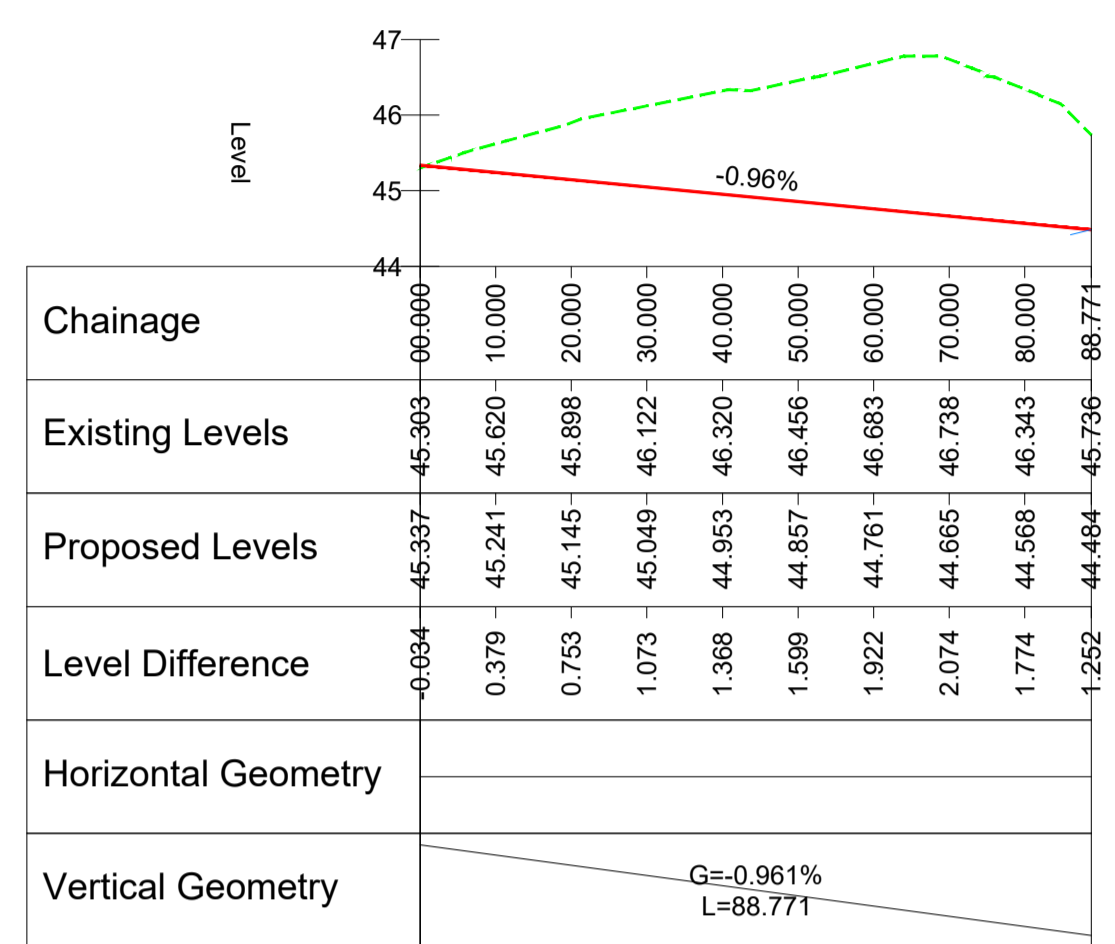


**PLANNING DRAWING.**  
 NOT FOR CONSTRUCTION.  
 ALL LEVELS GIVEN ARE  
 RELATIVE TO ORDNANCE DATUM.  
 THIS DRAWING HAS BEEN ISSUED FOR INFORMATION  
 PURPOSES ONLY AND MUST NOT BE USED  
 FOR CONSTRUCTION UNDER ANY CIRCUMSTANCES



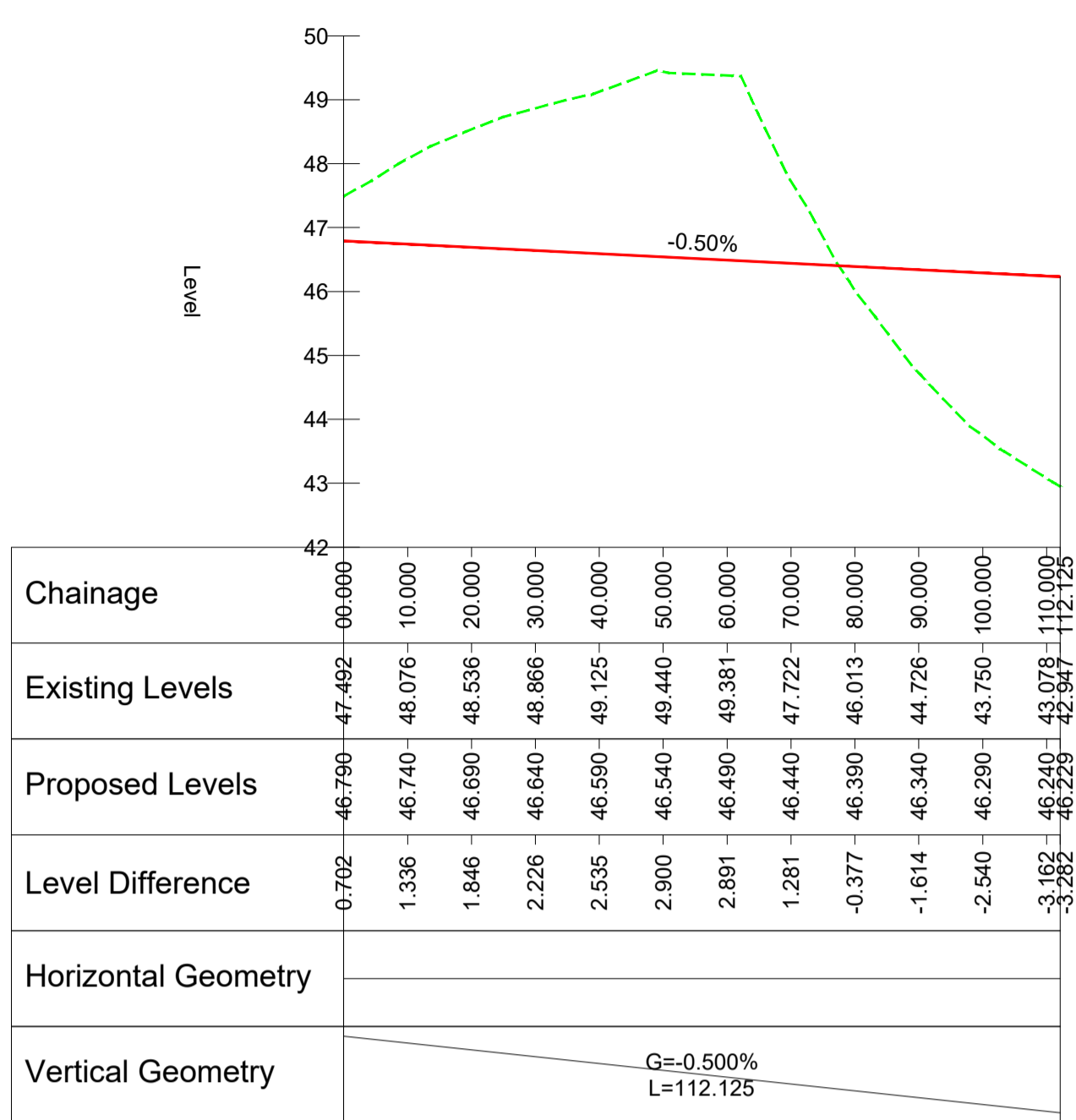
**BL12 - LONGSECTION**

SCALE: H 1:1000,V 1:100. DATUM: 44.000



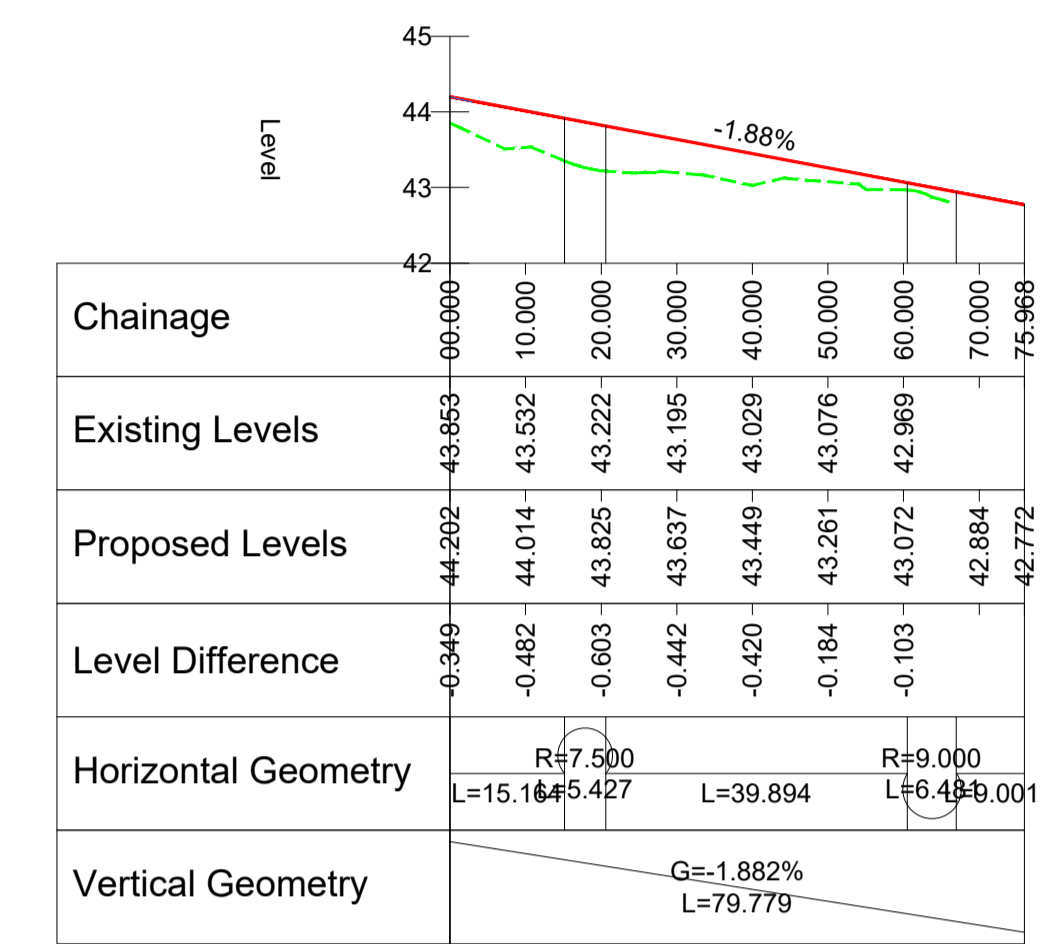
**BL13 - LONGSECTION**

SCALE: H 1:1000,V 1:100. DATUM: 44.000



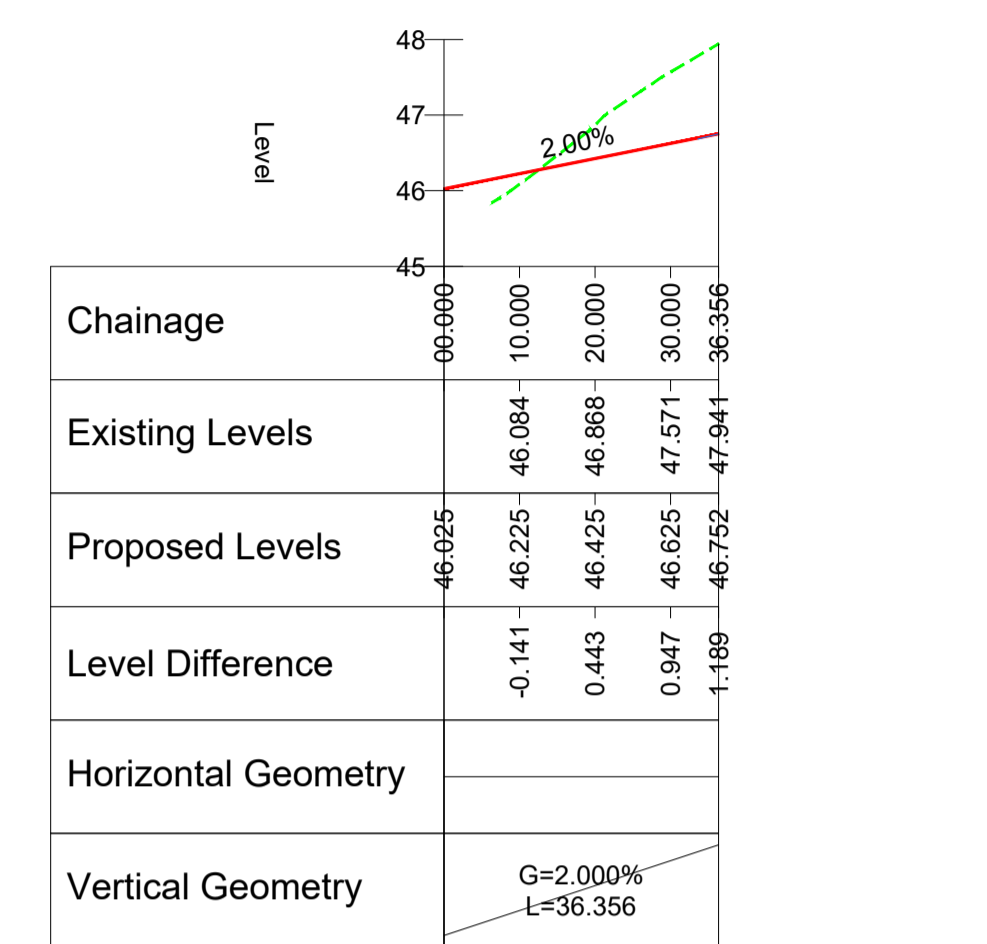
**BL14 - LONGSECTION**

SCALE: H 1:1000,V 1:100. DATUM: 42.000



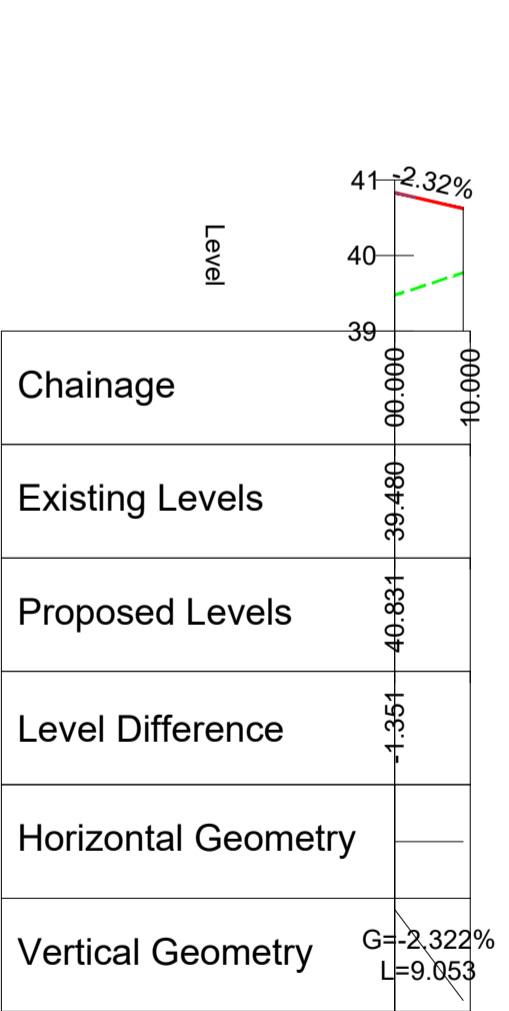
**BL15 - LONGSECTION**

SCALE: H 1:1000,V 1:100. DATUM: 42.000



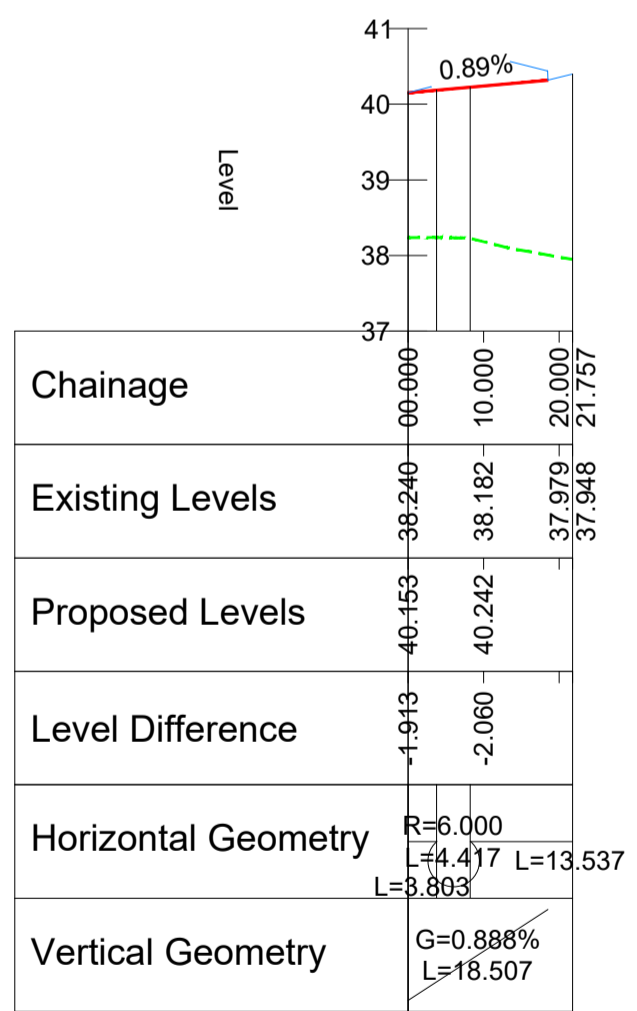
**BL16 - LONGSECTION**

SCALE: H 1:1000,V 1:100. DATUM: 45.000



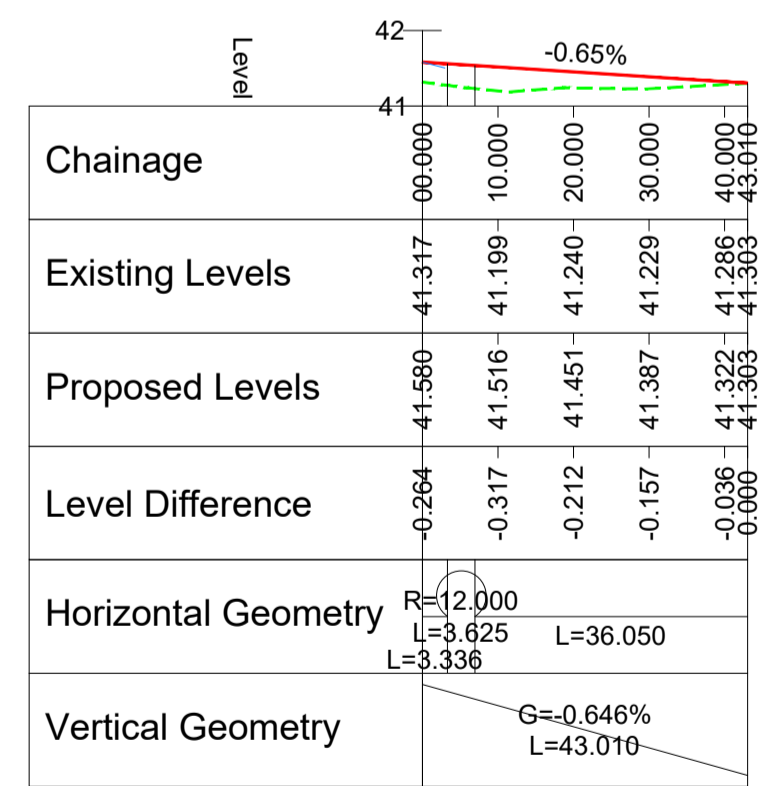
**BL17 - LONGSECTION**

SCALE: H 1:1000,V 1:100. DATUM: 39.000



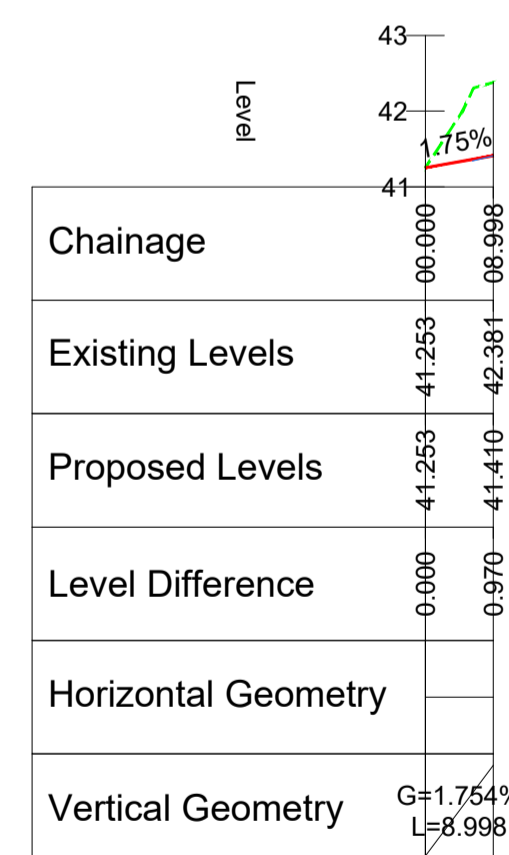
**BL18 - LONGSECTION**

SCALE: H 1:1000,V 1:100. DATUM: 37.000



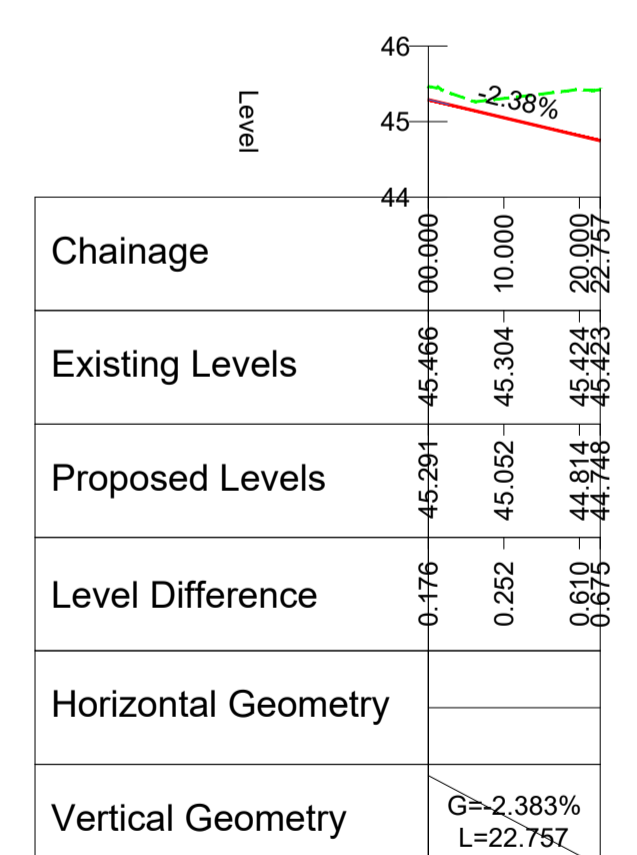
**BL19 - LONGSECTION**

SCALE: H 1:1000,V 1:100. DATUM: 41.000



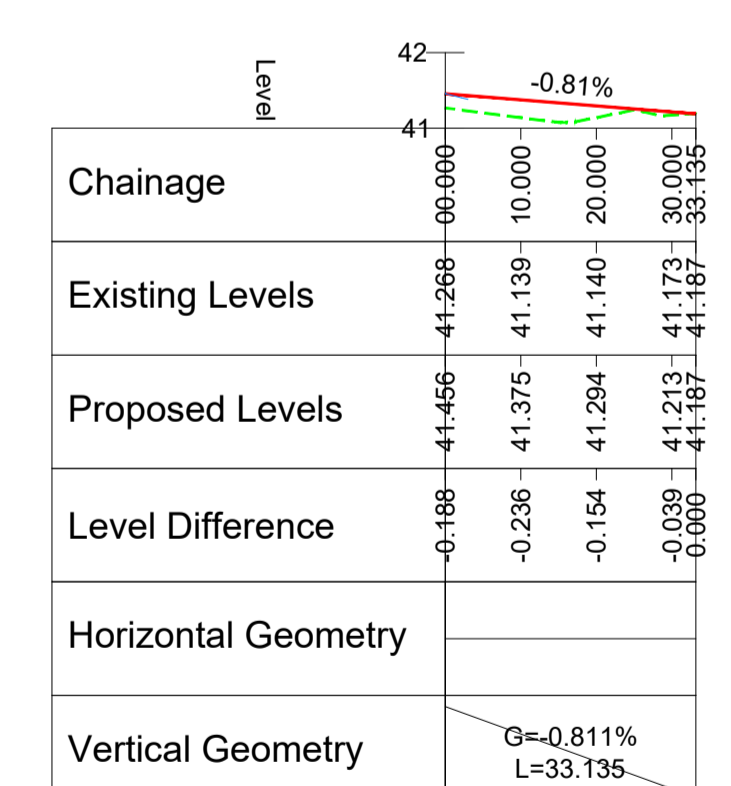
**BL20 - LONGSECTION**

SCALE: H 1:1000,V 1:100. DATUM: 41.000



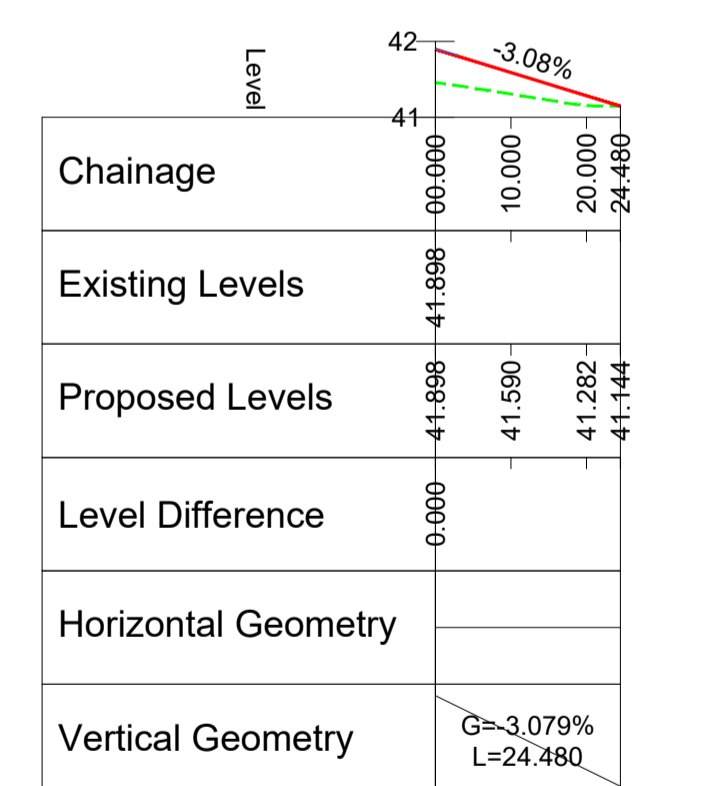
**BL21 - LONGSECTION**

SCALE: H 1:1000,V 1:100. DATUM: 44.000



**BL22 - LONGSECTION**

SCALE: H 1:1000,V 1:100. DATUM: 41.000



**BL23 - LONGSECTION**

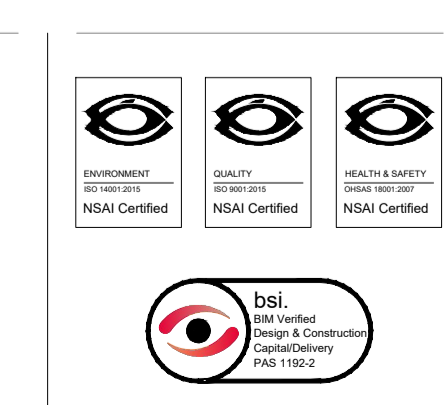
SCALE: H 1:1000,V 1:100. DATUM: 41.000

ORDNANCE SURVEY OF IRELAND LICENCE NO. EN0000820 © GOVERNMENT OF IRELAND

- FOR SETTING OUT REFER TO ARCHITECT'S DRAWINGS.
- THIS DRAWING TO BE READ IN CONJUNCTION WITH ALL OTHER ARCHITECTURAL AND ENGINEERING DRAWINGS AND ALL OTHER RELEVANT DRAWINGS AND SPECIFICATIONS.
- DO NOT SCALE THIS DRAWING. USE FIGURED DIMENSIONS ONLY.
- NO PART OF THIS DOCUMENT MAY BE REPRODUCED OR TRANSMITTED IN ANY FORM OR STORED IN ANY RETRIEVAL SYSTEM OF ANY NATURE WITHOUT THE WRITTEN PERMISSION OF O'CONNOR SUTTON CRONIN AS COPYRIGHT HOLDER EXCEPT AS AGREED FOR USE ON THE PROJECT FOR WHICH THE DOCUMENT WAS ORIGINALLY ISSUED.

Rev No.	Date	Revision Note	Drn by	Chkd by
P01	11.09.19	SUITABLE FOR INFORMATION	MC	LG
C01	27.09.19	ISSUED FOR PLANNING	AF	LG
P02	05.03.20	SUITABLE FOR INFORMATION	AF	LG
P03	09.04.20	SUITABLE FOR INFORMATION	MC	LG
C02	20.05.20	STAGE COMPLETE - PLANNING	MC	LG

Rev No.	Date	Revision Note	Drn by	Chkd by



Head Office,  
 9 Prussia Street,  
 Dublin 7.  
 D07 KT57

TEL +353 (0)1 8682000

e: [contactus@ocsc.ie](mailto:contactus@ocsc.ie)  
 w: [www.ocsc.ie](http://www.ocsc.ie)

Dublin | London | Belfast | Galway | Cork

Client: CASTLESTAR (ATHLONE) LIMITED  
 Project: RESIDENTIAL DEVELOPMENT  
 CORNAMAGH, COOSAN, ATHLONE

Title: PROPOSED ROAD PROFILES  
 Sheet 4 of 4

Code	Originator	Zone	Level	Type	Role	Number	Status	Revision
B907	OCSC	XX	XX	DR	C	0124	A1	C02

Date: 11.09.19 Scale: SHWN @ A1 Drn by: MC Chkd by: LG Aprvd by: AH