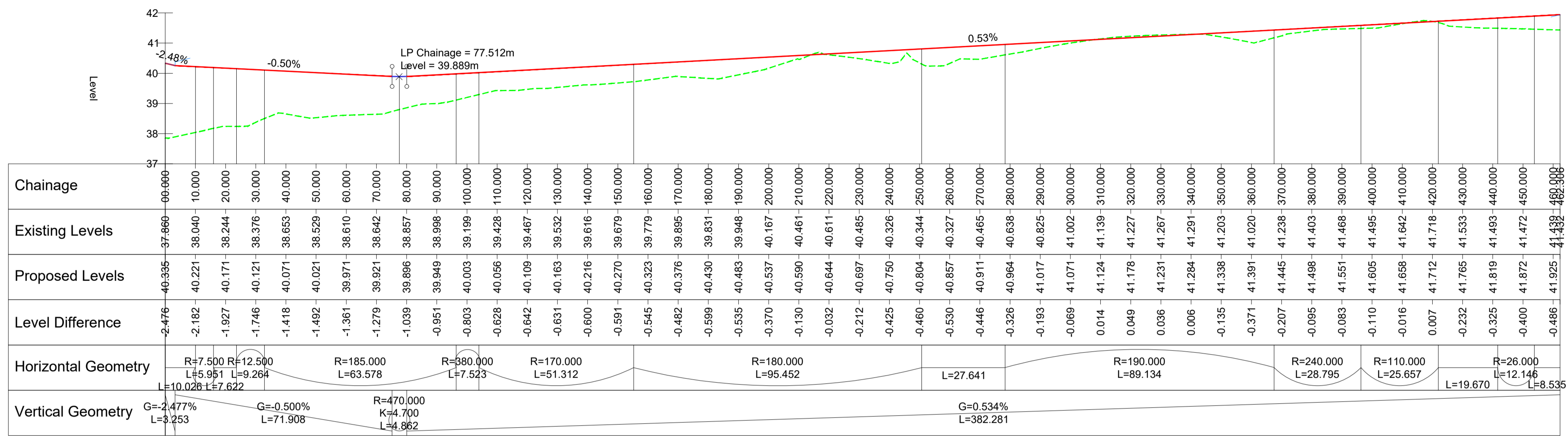
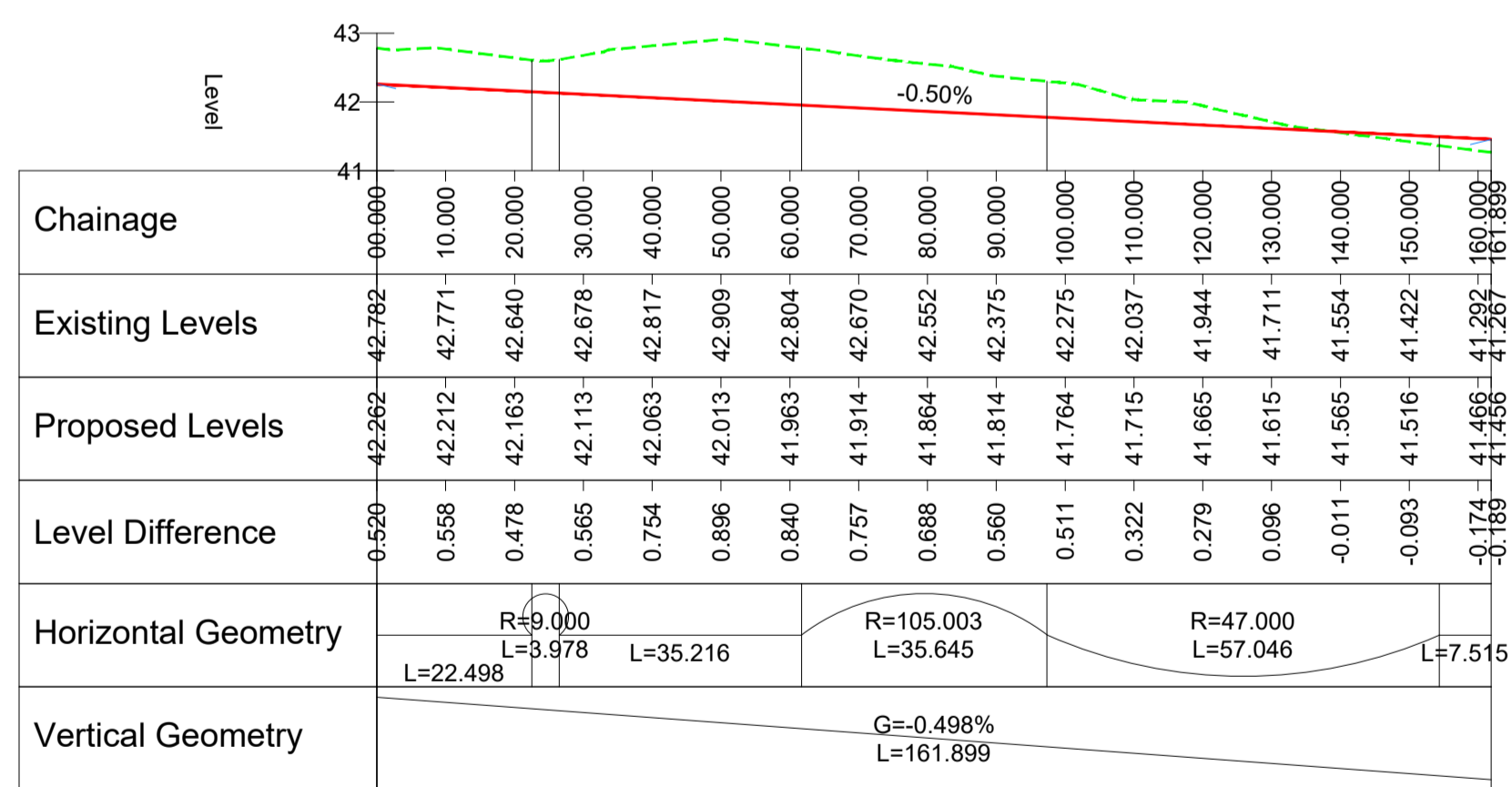


PLANNING DRAWING.
 NOT FOR CONSTRUCTION.
 ALL LEVELS GIVEN ARE
 RELATIVE TO ORDNANCE DATUM.
 THIS DRAWING HAS BEEN ISSUED FOR INFORMATION
 PURPOSES ONLY AND MUST NOT BE USED
 FOR CONSTRUCTION UNDER ANY CIRCUMSTANCES



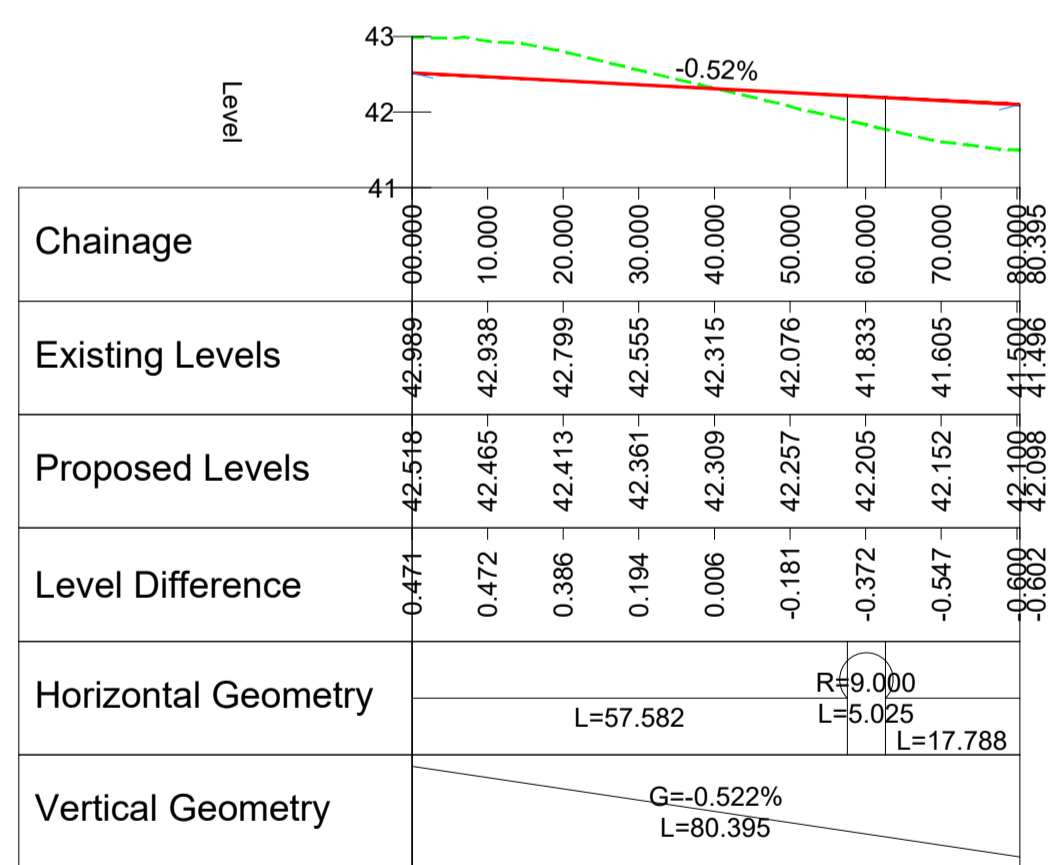
BL02 - LONGSECTION

SCALE: H 1:1000,V 1:100. DATUM: 37.000



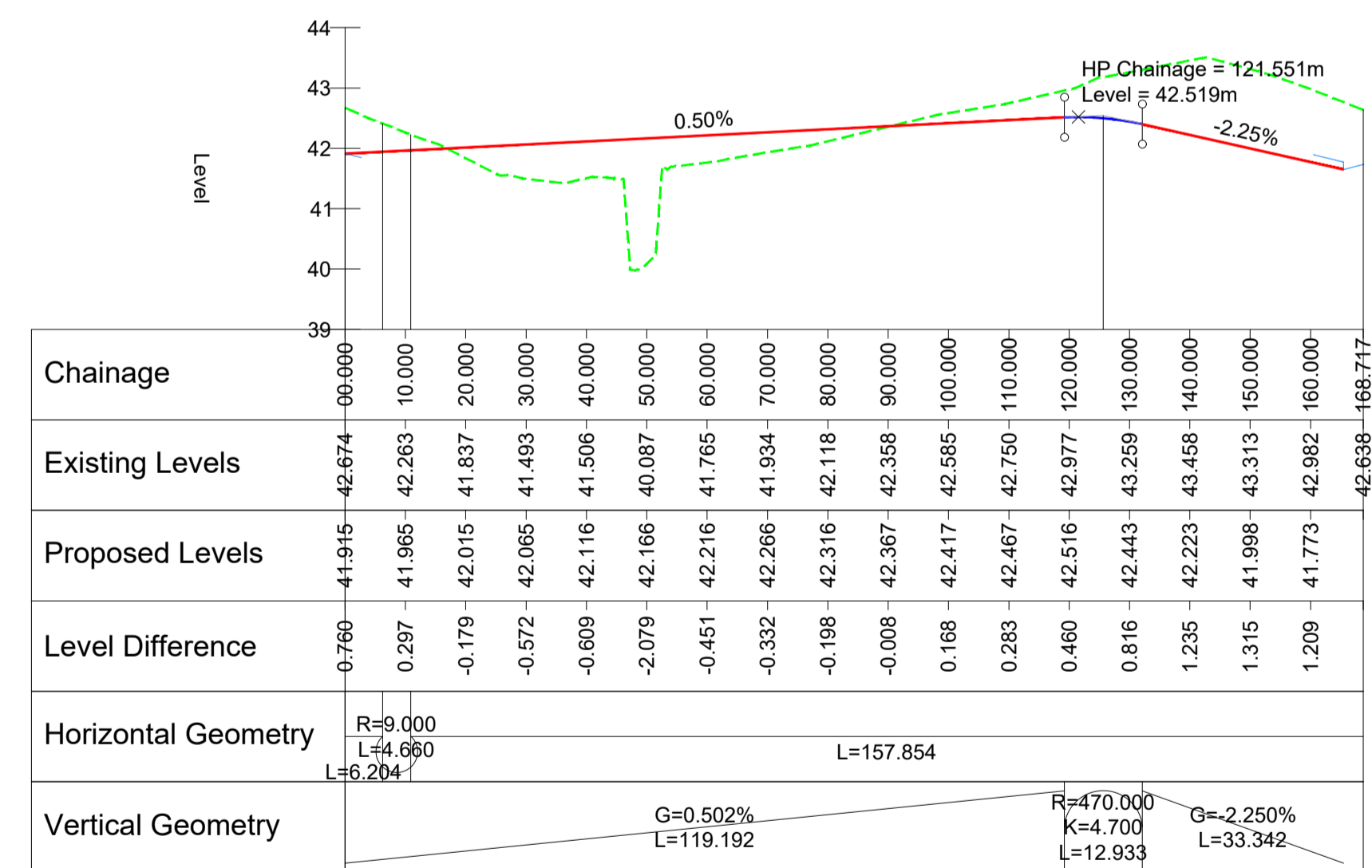
BL03 - LONGSECTION

SCALE: H 1:1000,V 1:100. DATUM: 41.000



BL04 - LONGSECTION

SCALE: H 1:1000,V 1:100. DATUM: 41.000



BL05 - LONGSECTION

SCALE: H 1:1000,V 1:100. DATUM: 39.000

ORDNANCE SURVEY OF IRELAND LICENCE NO. EN0000820 © GOVERNMENT OF IRELAND

- FOR SETTING OUT REFER TO ARCHITECT'S DRAWINGS.
- THIS DRAWING TO BE READ IN CONJUNCTION WITH ALL OTHER ARCHITECTURAL AND ENGINEERING DRAWINGS AND ALL OTHER RELEVANT DRAWINGS AND SPECIFICATIONS.
- DO NOT SCALE THIS DRAWING. USE FIGURED DIMENSIONS ONLY.
- NO PART OF THIS DOCUMENT MAY BE REPRODUCED OR TRANSMITTED IN ANY FORM OR STORED IN ANY RETRIEVAL SYSTEM OF ANY NATURE WITHOUT THE WRITTEN PERMISSION OF O'CONNOR SUTTON CRONIN AS COPYRIGHT HOLDER EXCEPT AS AGREED FOR USE ON THE PROJECT FOR WHICH THE DOCUMENT WAS ORIGINALLY ISSUED.

Rev No.	Date	Revision Note	Drn by	Chkd by
P01	11.09.19	SUITABLE FOR INFORMATION	MC	LG
C01	27.09.19	ISSUED FOR PLANNING	AF	LG
P02	05.03.20	SUITABLE FOR INFORMATION	AF	LG
P03	09.04.20	SUITABLE FOR INFORMATION	MC	LG
C02	20.05.20	STAGE COMPLETE - PLANNING	MC	LG

Rev No.	Date	Revision Note	Drn by	Chkd by



Head Office,
 9 Prussia Street,
 Dublin 7,
 D07 KT57

TEL +353 (0)1 8682000

e: contactus@ocsc.ie
 w: www.ocsc.ie

Dublin | London | Belfast | Galway | Cork



Client: CASTLESTAR (ATHLONE) LIMITED
 Project: RESIDENTIAL DEVELOPMENT
 CORNAMAGH, COOSAN, ATHLONE
 Title: PROPOSED ROAD PROFILES
 Sheet 2 of 4

Code | Originator | Zone | Level | Type | Role | Number | Status | Revision
 B907 | OCSC | XX | XX | DR | C | 0122 | A1 | C02
 Date: 11.09.19 Scale: SHWN @ A1 Drn by: MC Chkd by: LG Aprvd by: AH